



3.1.1

The institution’s Research facilities are frequently updated and there are well defined policy for promotion of research which is uploaded on the institutional website and implemented

Laboratories, Workshops, Central Instrumentation Centre, Business Lab etc.

Location	Room No.	Resource Type	Geo Tagged Photographs (Outside view)	Geo Tagged Photographs (Inside view)
Main Building, B Wing, Ground Floor	30	Geology Lab		





**ATMIYA
UNIVERSITY**





**NAAC – Cycle – 1
AISHE: U-0967**

Criterion- 3

R, I & E

KI 3.1

M 3.1.1

<p>Main Building, B Wing, Ground Floor</p>	<p>31</p>	<p>E.Q. & Research Lab</p>	 <p>Rajkot, Gujarat, India Atmiya University, Yogidham Gurukul, Kalavad Road, Rajkot, Gujarat 360005, India Lat 22.281673° Long 70.768178° 16/04/24 12:50 PM GMT +05:30</p>	 <p>Rajkot, Gujarat, India Atmiya University, Yogidham Gurukul, Kalavad Road, Rajkot, Gujarat 360005, India Lat 22.281673° Long 70.768178° 16/04/24 12:50 PM GMT +05:30</p>
<p>Main Building, B Wing, Ground Floor</p>	<p>32</p>	<p>Fluid Mechanics Lab</p>	 <p>Rajkot, Gujarat, India Atmiya University, Yogidham Gurukul, Kalavad Road, Rajkot, Gujarat 360005, India Lat 22.281673° Long 70.768178° 16/04/24 12:52 PM GMT +05:30</p>	 <p>Rajkot, Gujarat, India Atmiya University, Yogidham Gurukul, Kalavad Road, Rajkot, Gujarat 360005, India Lat 22.281673° Long 70.768178° 16/04/24 12:53 PM GMT +05:30</p>

Atmiya University, Rajkot-Gujarat-India



**Registrar
Atmiya University
Rajkot**





**ATMIYA
UNIVERSITY**





**NAAC – Cycle – 1
AISHE: U-0967**

Criterion- 3

R, I & E

KI 3.1

M 3.1.1

Main Building, B Wing, Ground Floor	33	Survey Lab	 <p>Rajkot, Gujarat, India Atmiya University, Yogidham Gurukul, Kalavad Road, Rajkot, Gujarat 360005, India Lat 22.281673° Long 70.768178° 16/04/24 12:55 PM GMT +05:30</p>	 <p>Rajkot, Gujarat, India Atmiya University, Yogidham Gurukul, Kalavad Road, Rajkot, Gujarat 360005, India Lat 22.281673° Long 70.768178° 16/04/24 12:55 PM GMT +05:30</p>
Main Building, B Wing, Ground Floor	34	Environmental Audit & Consultancy Cell , Atmiya University	 <p>Rajkot, Gujarat, India Atmiya University, Yogidham Gurukul, Kalavad Road, Rajkot, Gujarat 360005, India Lat 22.281673° Long 70.768178° 16/04/24 12:56 PM GMT +05:30</p>	 <p>Rajkot, Gujarat, India Atmiya University, Yogidham Gurukul, Kalavad Road, Rajkot, Gujarat 360005, India Lat 22.281673° Long 70.768178° 16/04/24 12:57 PM GMT +05:30</p>

Atmiya University, Rajkot-Gujarat-India

**Registrar
Atmiya University
Rajkot**





**ATMIYA
UNIVERSITY**





NAAC – Cycle – 1
AISHE: U-0967

Criterion- 3

R, I & E

KI 3.1

M 3.1.1

<p>Main Building, B Wing, Ground Floor</p>	<p>35</p>	<p>Geotech Engg. Lab</p>	 <p>Rajkot, Gujarat, India Atmiya University, Yogidham Gurukul, Kalavad Road, Rajkot, Gujarat 360005, India Lat 22.281673° Long 70.768178° 16/04/24 12:58 PM GMT +05:30</p>	 <p>Rajkot, Gujarat, India Atmiya University, Yogidham Gurukul, Kalavad Road, Rajkot, Gujarat 360005, India Lat 22.281673° Long 70.767629° 27/06/24 12:55 PM GMT +05:30</p>
<p>Main Building, B Wing, Ground Floor</p>	<p>37</p>	<p>Concrete Technology & Material Testing Lab</p>	 <p>Rajkot, Gujarat, India Atmiya University, Yogidham Gurukul, Kalavad Road, Rajkot, Gujarat 360005, India Lat 22.281673° Long 70.768178° 16/04/24 01:00 PM GMT +05:30</p>	 <p>Rajkot, Gujarat, India Atmiya University, Yogidham Gurukul, Kalavad Road, Rajkot, Gujarat 360005, India Lat 22.281673° Long 70.768178° 16/04/24 01:00 PM GMT +05:30</p>

Atmiya University, Rajkot-Gujarat-India



**Registrar
Atmiya University
Rajkot**





**ATMIYA
UNIVERSITY**

**NAAC – Cycle – 1
AISHE: U-0967**

Criterion- 3

R, I & E

KI 3.1

M 3.1.1





<p>Main Building, B Wing, Ground Floor</p>	<p>38</p>	<p>Transportation Lab</p>		
<p>Main Building, B Wing, Ground Floor</p>	<p>39</p>	<p>Eee & Research Lab</p>		

Atmiya University, Rajkot-Gujarat-India

**Registrar
Atmiya University
Rajkot**





Main Building, B Wing, Ground Floor	41	Power Electronics & Research Lab	 <p>41 POWER ELECTRONICS & RESEARCH LAB</p> <p>Rajkot, Gujarat, India Atmiya University, Yogidham Gurukul, Kalavad Road, Rajkot, Gujarat 360005, India Lat 22.281673° Long 70.768178° 16/04/24 01:04 PM GMT +05:30</p> <p>GPS Map Camera</p>	 <p>Rajkot, Gujarat, India Atmiya University, Yogidham Gurukul, Kalavad Road, Rajkot, Gujarat 360005, India Lat 22.281673° Long 70.768178° 16/04/24 01:05 PM GMT +05:30</p> <p>GPS Map Camera</p>
Main Building, B Wing, Ground Floor	42	High Voltage Engg. Lab	 <p>42 HIGH VOLTAGE ENGG. LAB</p> <p>Rajkot, Gujarat, India Atmiya University, Yogidham Gurukul, Kalavad Road, Rajkot, Gujarat 360005, India Lat 22.281673° Long 70.768178° 16/04/24 01:06 PM GMT +05:30</p> <p>GPS Map Camera</p>	 <p>Rajkot, Gujarat, India Atmiya University, Yogidham Gurukul, Kalavad Road, Rajkot, Gujarat 360005, India Lat 22.281673° Long 70.768178° 16/04/24 01:07 PM GMT +05:30</p> <p>GPS Map Camera</p>





**ATMIYA
UNIVERSITY**





**NAAC – Cycle – 1
AISHE: U-0967**

Criterion- 3

R, I & E

KI 3.1

M 3.1.1

<p>Main Building, B Wing, Ground Floor</p>	<p>43</p>	<p>Drawing Hall</p>	 <p>43 DRAWING HALL</p> <p>Rajkot, Gujarat, India Atmiya University, Yogidham Gurukul, Kalavad Road, Rajkot, Gujarat 360005, India Lat 22.281673° Long 70.768178° 16/04/24 01:08 PM GMT +05:30</p> <p>GPS Map Camera</p>	 <p>Rajkot, Gujarat, India Atmiya University, Yogidham Gurukul, Kalavad Road, Rajkot, Gujarat 360005, India Lat 22.281673° Long 70.768178° 16/04/24 01:08 PM GMT +05:30</p> <p>GPS Map Camera</p>
<p>Main Building, B Wing, Ground Floor</p>	<p>44</p>	<p>Electric Power System Lab</p>	 <p>44 ELECTRICAL POWER SYSTEM LAB</p> <p>Rajkot, Gujarat, India Atmiya University, Yogidham Gurukul, Kalavad Road, Rajkot, Gujarat 360005, India Lat 22.281673° Long 70.768178° 16/04/24 02:27 PM GMT +05:30</p> <p>GPS Map Camera</p>	 <p>Rajkot, Gujarat, India Atmiya University, Yogidham Gurukul, Kalavad Road, Rajkot, Gujarat 360005, India Lat 22.281673° Long 70.768178° 16/04/24 01:09 PM GMT +05:30</p> <p>GPS Map Camera</p>





Atmiya University, Rajkot-Gujarat-India



**Registrar
Atmiya University
Rajkot**





Main Building, B Wing, Ground Floor	45	Renewable Energy Sources Lab	 <p>Rajkot, Gujarat, India Atmiya University, Yogidham Gurukul, Kalavad Road, Rajkot, Gujarat 360005, India Lat 22.281673° Long 70.768178° 16/04/24 01:10 PM GMT +05:30</p>	 <p>Rajkot, Gujarat, India Atmiya University, Yogidham Gurukul, Kalavad Road, Rajkot, Gujarat 360005, India Lat 22.281673° Long 70.768178° 16/04/24 01:10 PM GMT +05:30</p>
Main Building, B Wing, Ground Floor	46	Electrical Machine Lab	 <p>Rajkot, Gujarat, India Atmiya University, Yogidham Gurukul, Kalavad Road, Rajkot, Gujarat 360005, India Lat 22.281673° Long 70.768178° 16/04/24 01:11 PM GMT +05:30</p>	 <p>Rajkot, Gujarat, India Atmiya University, Yogidham Gurukul, Kalavad Road, Rajkot, Gujarat 360005, India Lat 22.281673° Long 70.768178° 16/04/24 01:11 PM GMT +05:30</p>





**ATMIYA
UNIVERSITY**





NAAC – Cycle – 1
AISHE: U-0967

Criterion- 3

R, I & E

KI 3.1

M 3.1.1

<p>Main Building, B Wing, Ground Floor</p>	<p>47 & 48</p>	<p>Electrical Machine Lab</p>	 <p>Rajkot, Gujarat, India Atmiya University, Yogidham Gurukul, Kalavad Road, Rajkot, Gujarat 360005, India Lat 22.281673° Long 70.768178° 16/04/24 01:13 PM GMT +05:30</p>	 <p>Rajkot, Gujarat, India Atmiya University, Yogidham Gurukul, Kalavad Road, Rajkot, Gujarat 360005, India Lat 22.281673° Long 70.768178° 16/04/24 01:11 PM GMT +05:30</p>
<p>Main Building, B Wing, Ground Floor</p>	<p>50</p>	<p>Electrical Simulation Lab</p>	 <p>Rajkot, Gujarat, India Atmiya University, Yogidham Gurukul, Kalavad Road, Rajkot, Gujarat 360005, India Lat 22.281673° Long 70.768178° 16/04/24 01:14 PM GMT +05:30</p>	 <p>Rajkot, Gujarat, India Atmiya University, Yogidham Gurukul, Kalavad Road, Rajkot, Gujarat 360005, India Lat 22.281673° Long 70.768178° 16/04/24 01:14 PM GMT +05:30</p>

Atmiya University, Rajkot-Gujarat-India



**Registrar
Atmiya University
Rajkot**





**ATMIYA
UNIVERSITY**

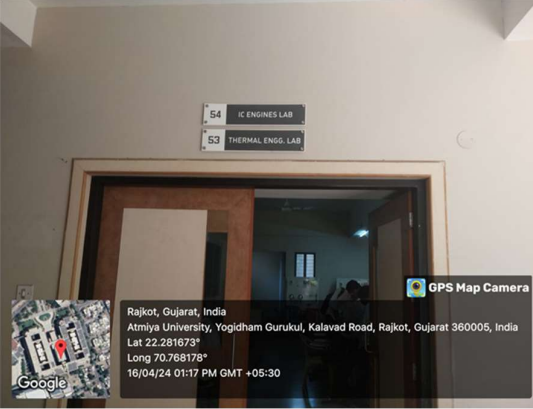



NAAC – Cycle – 1
AISHE: U-0967

Criterion- 3

R, I & E

KI 3.1

M 3.1.1

<p>Main Building, B Wing, Ground Floor</p>	<p>53 & 54</p>	<p>Ic Engine & Thermal Engg. Lab</p>		
<p>Main Building, B Wing, Ground Floor</p>	<p>56</p>	<p>Material Technology Lab</p>		

Atmiya University, Rajkot-Gujarat-India



**Registrar
Atmiya University
Rajkot**





**ATMIYA
UNIVERSITY**





**NAAC – Cycle – 1
AISHE: U-0967**

Criterion- 3

R, I & E

KI 3.1

M 3.1.1

<p>Main Building, B Wing, Ground Floor</p>	<p>57</p>	<p>Dynamics Of Machinery Lab</p>		
<p>Main Building, B Wing, Ground Floor</p>	<p>58</p>	<p>Thermal Engg - 2 Lab</p>		

Atmiya University, Rajkot-Gujarat-India



**Registrar
Atmiya University
Rajkot**





**ATMIYA
UNIVERSITY**

NAAC – Cycle – 1
AISHE: U-0967

Criterion- 3

R, I & E

KI 3.1

M 3.1.1

<p>Main Building, B Wing, Ground Floor</p>	<p>59 (A & B)</p>	<p>Drawing Hall</p>		
<p>Main Building, B Wing, Ground Floor</p>	<p>60 & 61</p>	<p>Mos & Irrigation Engg. Lab</p>		

Atmiya University, Rajkot-Gujarat-India

**Registrar
Atmiya University
Rajkot**





**ATMIYA
UNIVERSITY**




NAAC – Cycle – 1
AISHE: U-0967

Criterion- 3

R, I & E

KI 3.1

M 3.1.1

<p>Main Building, B Wing, 1st Floor</p>	<p>109</p>	<p>Language Lab</p>	 <p>Rajkot, GJ, India SH 23, Ram Park, Rajkot, 360005, GJ, India Lat 22.283523, Long 70.768085 05/24/2024 12:09 PM GMT+05:30 Note - Captured by GPS Map Camera</p>	
<p>Main Building, B Wing, 1st Floor</p>	<p>129</p>	<p>Project & Research Lab</p>	 <p>Rajkot, Gujarat, India Atmiya University Yogi dham Gurukul Kalavad Road Lat 22.281532° Long 70.768066° 19/04/24 09:56 AM GMT +05:30</p>	 <p>Rajkot, Gujarat, India Atmiya University Yogi dham Gurukul Kalavad Road Lat 22.281532° Long 70.768066° 19/04/24 09:51 AM GMT +05:30</p>

Atmiya University, Rajkot-Gujarat-India



**Registrar
Atmiya University
Rajkot**





**ATMIYA
UNIVERSITY**

NAAC – Cycle – 1
AISHE: U-0967

Criterion- 3

R, I & E

KI 3.1

M 3.1.1

<p>Main Building, B Wing, 1st Floor</p>	<p>130</p>	<p>Signals & System Lab</p>		
<p>Main Building, B Wing, 1st Floor</p>	<p>131</p>	<p>Embeded System & Vlsi Lab</p>		

Atmiya University, Rajkot-Gujarat-India

**Registrar
Atmiya University
Rajkot**





**ATMIYA
UNIVERSITY**




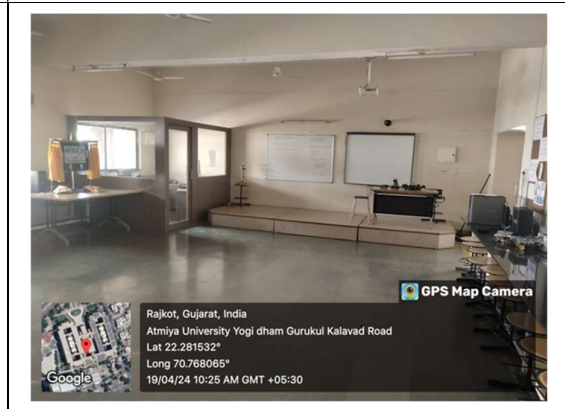
NAAC – Cycle – 1
AISHE: U-0967

Criterion- 3

R, I & E

KI 3.1

M 3.1.1

Main Building, B Wing, 1st Floor	132	Solar Photovoltaics Lab		
Main Building, B Wing, 1st Floor	137	Center Of Excellence In Embaded System & Robotics		

Atmiya University, Rajkot-Gujarat-India

**Registrar
Atmiya University
Rajkot**





ATMIYA UNIVERSITY

NAAC – Cycle – 1
AISHE: U-0967

Criterion- 3
KI 3.1

R, I & E
M 3.1.1




Main Building, B Wing, 1st Floor	142	Language Lab		
Main Building, B Wing, 1st Floor	152	Library & Learning Center		
Main Building, B Wing, 1st Floor	157	Video & Photography Room		
Main Building, B Wing, 2nd Floor	227	Fluid Mechanics Lab		

Atmiya University, Rajkot-Gujarat-India

Registrar
Atmiya University
Rajkot





Main Building, B Wing, 2nd Floor	234	Process Instrumentation Lab	 <p>Rajkot, Gujarat, India Atmiya University, Yogidham Gurukul, Kalavad Road, Rajkot, Gujarat 360005, India Lat 22.281673° Long 70.768178° 18/04/24 10:33 AM GMT +05:30</p>	 <p>Rajkot, Gujarat, India Atmiya University, Yogidham Gurukul, Kalavad Road, Rajkot, Gujarat 360005, India Lat 22.281673° Long 70.768178° 18/04/24 10:34 AM GMT +05:30</p>
Main Building, B Wing, 2nd Floor	235	Project Lab	 <p>Rajkot, Gujarat, India Atmiya University, Yogidham Gurukul, Kalavad Road, Rajkot, Gujarat 360005, India Lat 22.281673° Long 70.768178° 18/04/24 10:33 AM GMT +05:30</p>	 <p>Rajkot, Gujarat, India Atmiya University, Yogidham Gurukul, Kalavad Road, Rajkot, Gujarat 360005, India Lat 22.281673° Long 70.768178° 18/04/24 10:34 AM GMT +05:30</p>





**ATMIYA
UNIVERSITY**


NAAC – Cycle – 1
AISHE: U-0967

Criterion- 3

R, I & E

KI 3.1

M 3.1.1

<p>Main Building, A Wing, 4th Floor</p>	<p>415</p>	<p>Pharmaceutical Chemistry Lab – I</p>		
---	------------	---	--	---

Atmiya University, Rajkot-Gujarat-India

**Registrar
Atmiya University
Rajkot**





**ATMIYA
UNIVERSITY**


NAAC – Cycle – 1
AISHE: U-0967

Criterion- 3

R, I & E

KI 3.1

M 3.1.1

Science Building , Wing, 1st Floor	121	PGDMLT Lab		 <p>GPS Map Camera</p> <p>Rajkot, Gujarat, India Yogidham Gurukul, Maruti Nagar, Nana Mava, Rajkot, Gujarat 360005, India Lat 22.281812° Long 70.766888° 16/04/24 09:32 AM GMT +05:30</p> <p>Google</p>
---------------------------------------	-----	------------	--	--

Atmiya University, Rajkot-Gujarat-India

**Registrar
Atmiya University
Rajkot**





**ATMIYA
UNIVERSITY**

**NAAC – Cycle – 1
AISHE: U-0967**

Criterion- 3

R, I & E

KI 3.1

M 3.1.1

Science Building, Wing, 1st Floor	122	UG Microbiology Lab		

Atmiya University, Rajkot-Gujarat-India

**Registrar
Atmiya University
Rajkot**





**ATMIYA
UNIVERSITY**


NAAC – Cycle – 1
AISHE: U-0967

Criterion- 3

R, I & E

KI 3.1

M 3.1.1

Science Building, Wing, 1st Floor	123	UG Microbiology Lab		 <p>GPS Map Camera</p> <p>Rajkot, Gujarat, India Yogidham Gurukul Campus, Kalavad Rd, Nandanavan Society, Maruti Nagar, Nana Mava, Rajkot, Gujarat 360005, India Lat 22.281351° Long 70.766832° 16/04/24 09:36 AM GMT +05:30</p>
--------------------------------------	-----	---------------------------	--	---

Atmiya University, Rajkot-Gujarat-India

**Registrar
Atmiya University
Rajkot**





**ATMIYA
UNIVERSITY**


NAAC – Cycle – 1
AISHE: U-0967

Criterion- 3

R, I & E

KI 3.1

M 3.1.1

<p>Science Building, Wing, 2nd Floor</p>	<p>218</p>	<p>UG Microbiology Lab</p>		
<p>Science Building, Wing, 2nd Floor</p>	<p>219</p>	<p>UG Microbiology Lab</p>		

Atmiya University, Rajkot-Gujarat-India



**Registrar
Atmiya University
Rajkot**





**ATMIYA
UNIVERSITY**

NAAC – Cycle – 1
AISHE: U-0967

Criterion- 3

R, I & E


KI 3.1

M 3.1.1

Science
Building,
Wing, 2nd
Floor

220

Microbiology
Lab



Atmiya University, Rajkot-Gujarat-India

**Registrar
Atmiya University
Rajkot**





**ATMIYA
UNIVERSITY**

NAAC – Cycle – 1
AISHE: U-0967


Criterion- 3

R, I & E

KI 3.1

M 3.1.1

--	--	--	--



Atmiya University, Rajkot-Gujarat-India

**Registrar
Atmiya University
Rajkot**





**ATMIYA
UNIVERSITY**

NAAC – Cycle – 1
AISHE: U-0967

Criterion- 3
KI 3.1

R, I & E
M 3.1.1

Main Building, B Wing Wing, 3rd Floor	326A	PG Microbiology Lab		
---	------	------------------------	--	--

Atmiya University, Rajkot-Gujarat-India

**Registrar
Atmiya University
Rajkot**





**ATMIYA
UNIVERSITY**

NAAC – Cycle – 1
AISHE: U-0967

Criterion- 3

R, I & E

KI 3.1

M 3.1.1

Main Building, B Wing Wing, 3rd Floor	326B	PG Microbiology Lab		 <small>GPS Map Camera Rajkot, Gujarat, India 3-66, Satya Sai Hospital Rd, Maruti Nagar, Nano Mava, Rajkot, Gujarat 360005, India Lat 22.281597° Long 70.768436° 16/04/24 09:51 AM GMT +05:30</small>
---	------	------------------------	--	--

Atmiya University, Rajkot-Gujarat-India

**Registrar
Atmiya University
Rajkot**





**ATMIYA
UNIVERSITY**

NAAC – Cycle – 1
AISHE: U-0967

Criterion- 3

R, I & E

KI 3.1

M 3.1.1

Main Building, B Wing Wing, 3rd Floor	326C	PG Microbiology Lab		
---	------	------------------------	--	--

Atmiya University, Rajkot-Gujarat-India

**Registrar
Atmiya University
Rajkot**





**ATMIYA
UNIVERSITY**


NAAC – Cycle – 1
AISHE: U-0967

Criterion- 3

R, I & E

KI 3.1

M 3.1.1

Main Building, B Wing Wing, 3rd Floor	326D	PG Microbiology Lab		 <p>GPS Map Camera Rajkot, Gujarat, India 3-66, Satya Sai Hospital Rd, Maruti Nagar, Nana Mava, Rajkot, Gujarat 360005, India Lat 22.281597° Long 70.768436° 16/04/24 09:54 AM GMT +05:30</p>
---	------	------------------------	--	--

Atmiya University, Rajkot-Gujarat-India

**Registrar
Atmiya University
Rajkot**





**ATMIYA
UNIVERSITY**



**NAAC – Cycle – 1
AISHE: U-0967**

Criterion- 3

R, I & E

KI 3.1

M 3.1.1

Science Building, Wing, 2nd Floor	216	Microbiology Lab	
Science Building, Wing, 2nd Floor	217	Microbiology Lab	

Atmiya University, Rajkot-Gujarat-India



**Registrar
Atmiya University
Rajkot**





**ATMIYA
UNIVERSITY**



**NAAC – Cycle – 1
AISHE: U-0967**

Criterion- 3

R, I & E

KI 3.1

M 3.1.1

				
Science Building, Wing, 3rd Floor	306	Microbiology Lab		

Atmiya University, Rajkot-Gujarat-India

**Registrar
Atmiya University
Rajkot**





**ATMIYA
UNIVERSITY**


NAAC – Cycle – 1
AISHE: U-0967

Criterion- 3

R, I & E

KI 3.1

M 3.1.1



Atmiya University, Rajkot-Gujarat-India

**Registrar
Atmiya University
Rajkot**





**ATMIYA
UNIVERSITY**


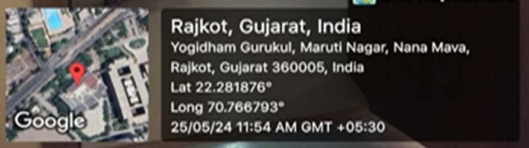

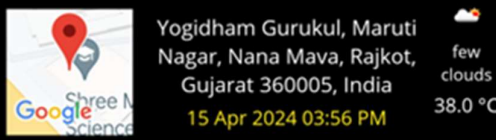
NAAC – Cycle – 1
AISHE: U-0967

Criterion- 3

R, I & E

KI 3.1

M 3.1.1





<p>Science Building, Wing, 2nd Floor</p>	<p>210</p>	<p>Biotechnology Lab (Special Facility- Animal Tissue Culture Lab)</p>	 <p>210 ANIMAL TISSUE CULTURE FACILITY</p>  <p>Rajkot, Gujarat, India Yogidham Gurukul, Maruti Nagar, Nana Mava, Rajkot, Gujarat 360005, India Lat 22.281876° Long 70.766793° 25/05/24 11:54 AM GMT +05:30</p>	  <p>Yogidham Gurukul, Maruti Nagar, Nana Mava, Rajkot, Gujarat 360005, India few clouds 38.0 °C 15 Apr 2024 03:56 PM</p>
--	------------	--	--	---

Atmiya University, Rajkot-Gujarat-India

**Registrar
Atmiya University
Rajkot**





<p>Science Building, Wing, 2nd Floor</p>	<p>204 (Aseptic Room)</p>	<p>Biotechnology Lab (Special Facility- Plant Tissue Culture Lab)</p>	 <p>Plant Tissue Culture Facility</p> <p>Rajkot, Gujarat, India Yogidham Gurukul Campus, Kalavad Rd, Nandanavan Society, Maruti Nagar, Nana Mava, Rajkot, Gujarat 360005, India Lat 22.281536° Long 70.766832° 25/05/24 12:06 PM GMT +05:30</p>	 <p>Yogidham Gurukul, Maruti Nagar, Nana Mava, Rajkot, Gujarat 360005, India 15 Apr 2024 03:36 PM 38.0 °C</p>
<p>Science Building, Wing, 2nd Floor</p>	<p>109</p>	<p>Biotechnology Lab (Special Facility- Bioinformatics Lab)</p>	 <p>109 BIOINFORMATIC LAB</p> <p>Rajkot, Gujarat, India Yogidham Gurukul Campus, Kalavad Rd, Nandanavan Society, Maruti Nagar, Nana Mava, Rajkot, Gujarat 360005, India Lat 22.281536° Long 70.766884° 25/05/24 12:10 PM GMT +05:30</p>	 <p>Yogidham Gurukul, Maruti Nagar, Nana Mava, Rajkot, Gujarat 360005, India 16 Apr 2024 12:28 PM 37.0 °C</p>





**ATMIYA
UNIVERSITY**

NAAC – Cycle – 1
AISHE: U-0967

Criterion- 3

R, I & E



KI 3.1

M 3.1.1

Science
Building,
Wing, 2nd
Floor

207

Ug
Biotechnology
Lab (Bsc Lab 1)



Atmiya University, Rajkot-Gujarat-India

**Registrar
Atmiya University
Rajkot**





ATMIYA UNIVERSITY

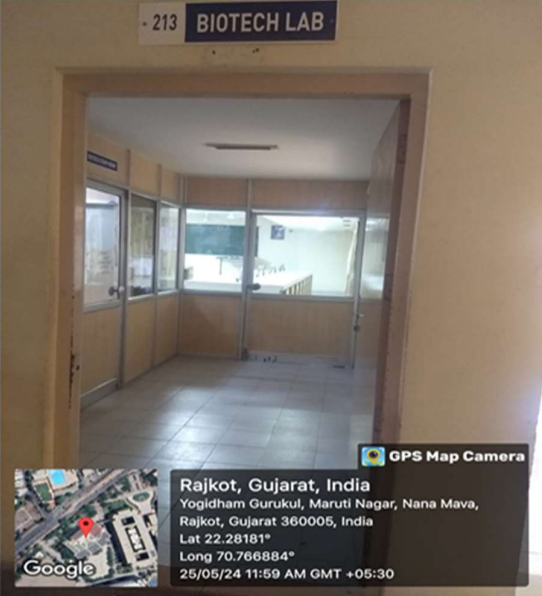



NAAC – Cycle – 1
AISHE: U-0967

Criterion- 3

R, I & E

KI 3.1

M 3.1.1

<p>Science Building, Wing, 2nd Floor</p>	<p>213</p>	<p>Ug Biotechnology Lab</p>		
<p>Main Building, B Wing Wing, 3rd Floor</p>	<p>326</p>	<p>PG Biotechnology Lab</p>		

Atmiya University, Rajkot-Gujarat-India

Registrar
Atmiya University
Rajkot





**ATMIYA
UNIVERSITY**





NAAC – Cycle – 1
AISHE: U-0967

Criterion- 3

R, I & E

KI 3.1

M 3.1.1

<p>Science Building, Wing, 2nd Floor</p>	<p>215</p>	<p>Aseptic Lab</p>	 <p>Aseptic Room</p> <p>Rajkot, Gujarat, India Yogidham Gurukul, Maruti Nagar, Nana Mava, Rajkot, Gujarat 360006, India Lat 22.28146° Long 70.767086° 29/05/24 01:52 PM GMT +05:30</p>	 <p>Rajkot, Gujarat, India Yogidham Gurukul, Maruti Nagar, Nana Mava, Rajkot, Gujarat 360006, India Lat 22.281452° Long 70.767086° 29/05/24 01:53 PM GMT +05:30</p>
<p>Science Building, Wing, 2nd Floor</p>	<p>215</p>	<p>Genetic Engineering Lab</p>	 <p>Genetic Engineering Lab</p> <p>Rajkot, Gujarat, India Yogidham Gurukul Campus, Kallwad Rd, Nandanaven Society, Maruti Nagar, Nana Mava, Rajkot, Gujarat 360006, India Lat 22.281506° Long 70.766917° 29/05/24 01:51 PM GMT +05:30</p>	 <p>Rajkot, Gujarat, India Yogidham Gurukul, Maruti Nagar, Nana Mava, Rajkot, Gujarat 360006, India Lat 22.281493° Long 70.766989° 29/05/24 01:52 PM GMT +05:30</p>

Atmiya University, Rajkot-Gujarat-India



**Registrar
Atmiya University
Rajkot**





**ATMIYA
UNIVERSITY**

NAAC – Cycle – 1
AISHE: U-0967

Criterion- 3

R, I & E

KI 3.1

M 3.1.1

<p>Main Building, A Wing, 4th Floor</p>	<p>416</p>	<p>Pharmaceutical Chemistry Lab – Ii</p>	 <p>Rajkot, Gujarat, India 3-86, Satya Sai Hospital Rd, Maruti Nagar, Nana Mava, Rajkot, Gujarat 360006, India LAT 22.28188° Long 70.768527° 19/12/23 09:31 AM GMT +05:30</p>	 <p>Rajkot, Gujarat, India 3-86, Satya Sai Hospital Rd, Maruti Nagar, Nana Mava, Rajkot, Gujarat 360006, India LAT 22.282023° Long 70.768538° 19/12/23 09:31 AM GMT +05:30</p>
<p>Main Building, A Wing, 4th Floor</p>	<p>417-A</p>	<p>Pharmacology Lab</p>	 <p>Rajkot, Gujarat, India 3-86, Satya Sai Hospital Rd, Maruti Nagar, Nana Mava, Rajkot, Gujarat 360006, India LAT 22.281765° Long 70.768527° 19/12/23 09:29 AM GMT +05:30</p>	 <p>Rajkot, Gujarat, India 3-86, Satya Sai Hospital Rd, Maruti Nagar, Nana Mava, Rajkot, Gujarat 360006, India LAT 22.2819° Long 70.768527° 19/12/23 09:30 AM GMT +05:30</p>

Atmiya University, Rajkot-Gujarat-India

**Registrar
Atmiya University
Rajkot**







**ATMIYA
UNIVERSITY**

NAAC – Cycle – 1
AISHE: U-0967

Criterion- 3
KI 3.1

R, I & E
M 3.1.1

Main Building, A Wing, 4th Floor	417 – B	Human Anatomy & Physiology Lab		
--	---------	--------------------------------------	--	---

Atmiya University, Rajkot-Gujarat-India

**Registrar
Atmiya University
Rajkot**





**ATMIYA
UNIVERSITY**



NAAC – Cycle – 1
AISHE: U-0967

Criterion- 3

R, I & E

KI 3.1

M 3.1.1

Main Building, A Wing, 4th Floor	418	Pharmacognosy Lab	 <p>Rajkot, Gujarat, India 3-66, Satsya Sai Hospital Rd, Maruti Nagar, Nana Mava, Rajkot, Gujarat 360005, India Lat 22.281562° Long 70.76842° 19/12/23 09:28 AM GMT +05:30</p>	 <p>Rajkot, Gujarat, India 3-66, Satsya Sai Hospital Rd, Maruti Nagar, Nana Mava, Rajkot, Gujarat 360005, India Lat 22.281783° Long 70.768561° 19/12/23 09:28 AM GMT +05:30</p>
--	-----	----------------------	--	--

Atmiya University, Rajkot-Gujarat-India

**Registrar
Atmiya University
Rajkot**





**ATMIYA
UNIVERSITY**

NAAC – Cycle – 1
AISHE: U-0967

Criterion- 3

R, I & E

KI 3.1

M 3.1.1

<p>Main Building, A Wing, 4th Floor</p>	<p>419-A</p>	<p>Pharmaceutics Lab – I</p>	 <p>419 A PHARMACEUTICS LAB-1</p> <p>Rajkot, Gujarat, India 308, Mahavir Park., Rajkot, Gujarat 360005, India Lat 22.28495° Long 70.772299° 19/12/23 09:27 AM GMT +05:30</p>	 <p>Rajkot, Gujarat, India 308, Mahavir Park., Rajkot, Gujarat 360005, India Lat 22.28495° Long 70.772299° 19/12/23 09:27 AM GMT +05:30</p>
---	--------------	----------------------------------	--	--

Atmiya University, Rajkot-Gujarat-India



**Registrar
Atmiya University
Rajkot**





ATMIYA UNIVERSITY

NAAC – Cycle – 1
AISHE: U-0967

Criterion- 3
KI 3.1

R, I & E
M 3.1.1

Main Building, A Wing, 4th Floor	419-B	Pharmaceutics Lab – Ii	 <p>Rajkot, Gujarat, India 308, Mahavir Park., Rajkot, Gujarat 360005, India Lat 22.28495° Long 70.772299° 19/12/23 09:27 AM GMT +05:30</p>	 <p>Rajkot, Gujarat, India 308, Mahavir Park., Rajkot, Gujarat 360005, India Lat 22.28495° Long 70.772299° 19/12/23 09:27 AM GMT +05:30</p>
--	-------	---------------------------	---	--

Atmiya University, Rajkot-Gujarat-India

Registrar
Atmiya University
Rajkot





**ATMIYA
UNIVERSITY**


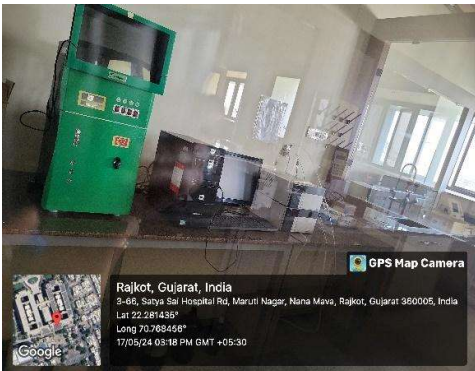

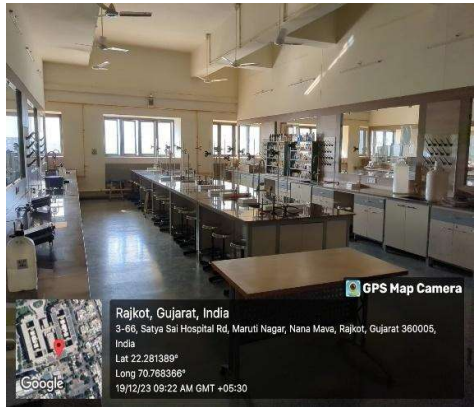
NAAC – Cycle – 1
AISHE: U-0967

Criterion- 3

R, I & E

KI 3.1

M 3.1.1

Main Building, A Wing, 4th Floor	423-A	Central Instrumentation Room	 <p>Central Instrumentation Room</p> <p>Rajkot, Gujarat, India 70.19+CCM, Salyasa Hospital Rd, Maruti Nagar, Nana Mava, Rajkot, Gujarat 360005, India Lat 22.28135° Long 70.768471° 20/12/23 10:59 AM GMT +05:30</p>	 <p>Rajkot, Gujarat, India 3-86, Salya Sai Hospital Rd, Maruti Nagar, Nana Mava, Rajkot, Gujarat 360005, India Lat 22.281435° Long 70.768466° 17/05/24 03:18 PM GMT +05:30</p>
Main Building, A Wing, 4th Floor	423-B	Pharmaceutical Chemistry Lab – Iii	 <p>Pharmaceutical Chemistry Lab</p> <p>Rajkot, Gujarat, India 3-86, Salya Sai Hospital Rd, Maruti Nagar, Nana Mava, Rajkot, Gujarat 360005, India Lat 22.281389° Long 70.768366° 19/12/23 09:22 AM GMT +05:30</p>	 <p>Rajkot, Gujarat, India 3-86, Salya Sai Hospital Rd, Maruti Nagar, Nana Mava, Rajkot, Gujarat 360005, India Lat 22.281389° Long 70.768366° 19/12/23 09:22 AM GMT +05:30</p>

Atmiya University, Rajkot-Gujarat-India

**Registrar
Atmiya University
Rajkot**





**ATMIYA
UNIVERSITY**



NAAC – Cycle – 1
AISHE: U-0967

Criterion- 3

R, I & E

KI 3.1

M 3.1.1

Main Building, A Wing, 4th Floor	423-C	Pharmaceutical Analysis Lab		

Atmiya University, Rajkot-Gujarat-India

**Registrar
Atmiya University
Rajkot**





**ATMIYA
UNIVERSITY**

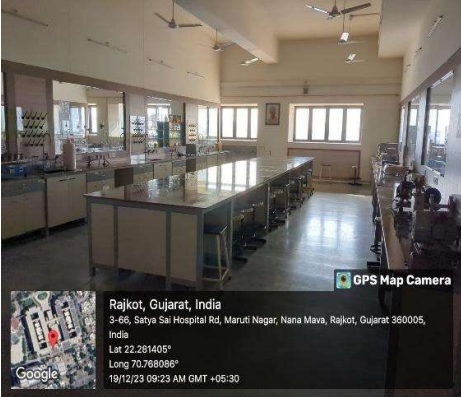


**NAAC – Cycle – 1
AISHE: U-0967**

Criterion- 3

R, I & E

KI 3.1

M 3.1.1

<p>Main Building, A Wing, 4th Floor</p>	<p>423-D</p>	<p>M. Pharm. Pharmaceutics Lab</p>		 <p>Rajkot, Gujarat, India 3-66, Satya Sai Hospital Rd, Maruti Nagar, Nana Mava, Rajkot, Gujarat 360005, India Lat 22.281405° Long 70.768096° 19/12/23 09:23 AM GMT +05:30</p>
<p>Main Building, A Wing, 4th Floor</p>	<p>423-E</p>	<p>Machine Room</p>	 <p>Rajkot, Gujarat, India 3-66, Satya Sai Hospital Rd, Maruti Nagar, Nana Mava, Rajkot, Gujarat 360005, India Lat 22.281395° Long 70.768426° 17/05/24 03:21 PM GMT +05:30</p>	 <p>Rajkot, Gujarat, India 7QJ9+M6X, Maruti Nagar, Nana Mava, Rajkot, Gujarat 360005, India Lat 22.281408° Long 70.768283° 17/05/24 03:21 PM GMT +05:30</p>





**ATMIYA
UNIVERSITY**



NAAC – Cycle – 1
AISHE: U-0967

Criterion- 3

R, I & E

KI 3.1

M 3.1.1





<p>Science Building 3 rd floor</p>	<p>314</p>	<p>Laboratory</p>	 <p>314 PHYSICAL CHEMISTRY LAB</p> <p>GPS Map Camera</p> <p>Rajkot, Gujarat, India Yogidham Gurukul Campus, Kalavad Rd, Nandanavan Society, Maruti Nagar, Nana Mava, Rajkot, Gujarat 360005, India Lat 22.281561° Long 70.766886° 24/05/24 08:53 AM GMT +05:30</p>	
--	------------	-------------------	---	---

Atmiya University, Rajkot-Gujarat-India

**Registrar
Atmiya University
Rajkot**





Science Building 3 rd floor	315	Laboratory		
Science Building 3 rd floor	316	Laboratory	 <p>Rajkot, Gujarat, India Yogisham Gurukul Campus, Kotevad Rd, Nandanavan Society, Maruti Nagar, Nana Mava, Rajkot, Gujarat 360005, India Lat 22.281561° Long 70.766886° 24/05/24 08:56 AM GMT +05:30</p>	





ATMIYA UNIVERSITY





NAAC – Cycle – 1
AISHE: U-0967

Criterion- 3

R, I & E

KI 3.1

M 3.1.1

<p>Science Building 3 rd floor</p>	<p>317</p>	<p>Laboratory</p>	 <p>317 CHEMISTRY LAB</p> <p>GPS Map Camera</p> <p>Rajkot, Gujarat, India Yogeshwar Gurukul Campus, Katakavad Rd, Nandanavan Society, Maruti Nagar, Nana Mava, Rajkot, Gujarat 360005, India Lat 22.281561° Long 70.766886° 24/05/24 08:56 AM GMT +05:30</p>	
<p>Science Building 3 rd floor</p>	<p>318</p>	<p>Research Laboratory</p>	 <p>318 RESEARCH LAB</p> <p>GPS Map Camera</p> <p>Rajkot, Gujarat, India Yogeshwar Gurukul Campus, Katakavad Rd, Nandanavan Society, Maruti Nagar, Nana Mava, Rajkot, Gujarat 360005, India Lat 22.281561° Long 70.766886° 24/05/24 08:57 AM GMT +05:30</p>	

Atmiya University, Rajkot-Gujarat-India

**Registrar
Atmiya University
Rajkot**





**ATMIYA
UNIVERSITY**



NAAC – Cycle – 1
AISHE: U-0967

Criterion- 3

R, I & E

KI 3.1

M 3.1.1

<p>Science Building 3rd floor</p>	<p>305</p>	<p>Physical Laboratory</p>	 <p>GPS Map Camera Rajkot, Gujarat, India 70J6+VCS, Kalavad Rd, Nandanavan Society, Ram Park, Rajkot, Gujarat 360005, India Lat 22.282033° Long 70.765968° 24/05/24 08:48 AM GMT +05:30</p>	 <p>GPS Map Camera Rajkot, Gujarat, India Yogidham Gurukul, Maruti Nagar, Nana Mava, Rajkot, Gujarat 360005, India Lat 22.28163° Long 70.766914° 24/05/24 08:48 AM GMT +05:30</p>
-----------------------------------	------------	----------------------------	--	--

Atmiya University, Rajkot-Gujarat-India



**Registrar
Atmiya University
Rajkot**







**ATMIYA
UNIVERSITY**

NAAC – Cycle – 1
AISHE: U-0967

Criterion- 3
KI 3.1

R, I & E
M 3.1.1

<p>Science Building, Ground floor</p>	<p>8</p>	<p>Laboratory</p>	 <p>08 CHEMISTRY LAB</p> <p>Rajkot, Gujarat, India 70J8+VC5, Kalavad Rd, Nandanavan Society, Ram Park, Rajkot, Gujarat 360005, India Lat 22.282033° Long 70.765968° 24/05/24 08:45 AM GMT +05:30</p>	 <p>Rajkot, Gujarat, India 70J8+VC5, Kalavad Rd, Nandanavan Society, Ram Park, Rajkot, Gujarat 360005, India Lat 22.282033° Long 70.765968° 24/05/24 08:45 AM GMT +05:30</p>
---	----------	-------------------	---	---

Atmiya University, Rajkot-Gujarat-India

**Registrar
Atmiya University
Rajkot**





**ATMIYA
UNIVERSITY**

NAAC – Cycle – 1
AISHE: U-0967

Criterion- 3

R, I & E


KI 3.1

M 3.1.1

Science
BuildingGround
floor

9

Laboratory





Atmiya University, Rajkot-Gujarat-India

**Registrar
Atmiya University
Rajkot**







Science Building, Ground floor	14	Laboratory	 <p>14 CHEMISTRY LAB</p> <p>Rajkot, Gujarat, India 70.76+VCS, Kalavad Rd, Nandanavan Society, Ram Park, Rajkot, Gujarat 360005, India Lat 22.282033° Long 70.765968° 24/05/24 08:46 AM GMT +05:30</p>	 <p>Rajkot, Gujarat, India 70.76+VCS, Kalavad Rd, Nandanavan Society, Ram Park, Rajkot, Gujarat 360005, India Lat 22.282033° Long 70.765968° 24/05/24 08:46 AM GMT +05:30</p>
--------------------------------	----	------------	--	--





Science Building, Ground floor	22	Dissertation Laboratory	 <p>22 CHEMISTRY LAB</p> <p>Rajkot, Gujarat, India Yogidham Gurukul, Maruti Nagar, Nana Mava, Rajkot, Gujarat 360005, India Lat 22.281591° Long 70.766687° 25/05/24 02:13 PM GMT +05:30</p>	 <p>Rajkot, Gujarat, India Yogidham Gurukul, Maruti Nagar, Nana Mava, Rajkot, Gujarat 360005, India Lat 22.281591° Long 70.766687° 25/05/24 02:13 PM GMT +05:30</p>
--------------------------------	----	-------------------------	--	--





**ATMIYA
UNIVERSITY**

NAAC – Cycle – 1
AISHE: U-0967

Criterion- 3

R, I & E

KI 3.1

M 3.1.1



Science Building, Ground floor	06	Pilot Plant Laboratory	 	
-----------------------------------	----	------------------------	------	------

Atmiya University, Rajkot-Gujarat-India

**Registrar
Atmiya University
Rajkot**





<p>Science Building, C Wing, Third floor</p>	<p>319</p>	<p>Electroplating Laboratory</p>	 <p>Rajkot, Gujarat, India Yogidham Gurukul, Maruti Nagar, Nana Mava, Rajkot, Gujarat 360005, India Lat 22.281644° Long 70.766602° 25/05/24 02:46 PM GMT +05:30</p>	 <p>Rajkot, Gujarat, India Shri Rampark Main Road, 7QJ8+QFP, Kalavad Rd, nr. Swimming Pool, Nandanavan Society, Ram Park, Rajkot, Gujarat 360005, India Lat 22.281829° Long 70.766559° 25/05/24 02:47 PM GMT +05:30</p>
--	------------	----------------------------------	--	---

