



3.3.1

Institution has created an ecosystem for innovations, Indian Knowledge System (IKS) including awareness about IPR, establishment of IPR cell, Incubation centre and other initiatives for the creation and transfer of technology/knowledge and the outcomes of the same are evident

Laboratories, Workshops, Central Instrumentation Centre, Business Lab etc.

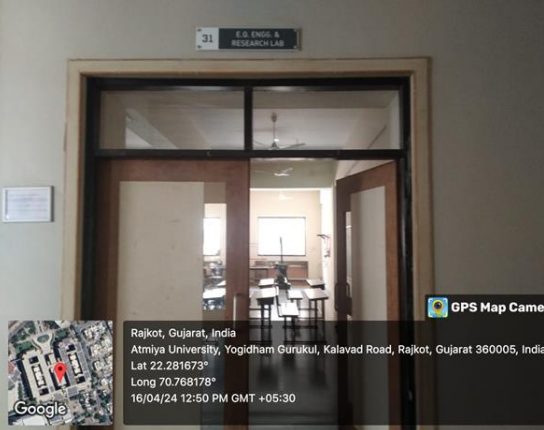



Location	Room No.	Resource Type	Geo Tagged Photographs (Outside view)	Geo Tagged Photographs (Inside view)
Main Building, B Wing, Ground Floor	30	Geology Lab		

Atmiya University, Rajkot-Gujarat-India

Registrar
Atmiya University
Rajkot









Main Building, B Wing, Ground Floor	31	E.Q. & Research Lab	 <p>Rajkot, Gujarat, India Atmiya University, Yogidham Gurukul, Kalavad Road, Rajkot, Gujarat 360005, India Lat 22.281673° Long 70.768178° 16/04/24 12:50 PM GMT +05:30</p>	 <p>Rajkot, Gujarat, India Atmiya University, Yogidham Gurukul, Kalavad Road, Rajkot, Gujarat 360005, India Lat 22.281673° Long 70.768178° 16/04/24 12:50 PM GMT +05:30</p>
Main Building, B Wing, Ground Floor	32	Fluid Mechanics Lab	 <p>Rajkot, Gujarat, India Atmiya University, Yogidham Gurukul, Kalavad Road, Rajkot, Gujarat 360005, India Lat 22.281673° Long 70.768178° 16/04/24 12:52 PM GMT +05:30</p>	 <p>Rajkot, Gujarat, India Atmiya University, Yogidham Gurukul, Kalavad Road, Rajkot, Gujarat 360005, India Lat 22.281673° Long 70.768178° 16/04/24 12:53 PM GMT +05:30</p>

Atmiya University, Rajkot-Gujarat-India

Registrar
Atmiya University
Rajkot





Main Building, B Wing, Ground Floor	33	Survey Lab	 <p>Rajkot, Gujarat, India Atmiya University, Yogidham Gurukul, Kalavad Road, Rajkot, Gujarat 360005, India Lat 22.281673° Long 70.768178° 16/04/24 12:55 PM GMT +05:30</p>	 <p>Rajkot, Gujarat, India Atmiya University, Yogidham Gurukul, Kalavad Road, Rajkot, Gujarat 360005, India Lat 22.281673° Long 70.768178° 16/04/24 12:55 PM GMT +05:30</p>
Main Building, B Wing, Ground Floor	34	Environmental Audit & Consultancy Cell , Atmiya University	 <p>Rajkot, Gujarat, India Atmiya University, Yogidham Gurukul, Kalavad Road, Rajkot, Gujarat 360005, India Lat 22.281673° Long 70.768178° 16/04/24 12:56 PM GMT +05:30</p>	 <p>Rajkot, Gujarat, India Atmiya University, Yogidham Gurukul, Kalavad Road, Rajkot, Gujarat 360005, India Lat 22.281673° Long 70.768178° 16/04/24 12:57 PM GMT +05:30</p>

Atmiya University, Rajkot-Gujarat-India

Registrar
Atmiya University
Rajkot





<p>Main Building, B Wing, Ground Floor</p>	<p>35</p>	<p>Geotech Engg. Lab</p>		
<p>Main Building, B Wing, Ground Floor</p>	<p>37</p>	<p>Concrete Technology & Material Testing Lab</p>		









Main Building, B Wing, Ground Floor	38	Transportation Lab	 <p>Rajkot, Gujarat, India Atmiya University, Yogidham Gurukul, Kalavad Road, Rajkot, Gujarat 360005, India Lat 22.281673° Long 70.768178° 16/04/24 01:01 PM GMT +05:30</p>	 <p>Rajkot, Gujarat, India Atmiya University, Yogidham Gurukul, Kalavad Road, Rajkot, Gujarat 360005, India Lat 22.281673° Long 70.768178° 16/04/24 01:01 PM GMT +05:30</p>
Main Building, B Wing, Ground Floor	39	Eee & Research Lab	 <p>Rajkot, Gujarat, India Atmiya University, Yogidham Gurukul, Kalavad Road, Rajkot, Gujarat 360005, India Lat 22.281673° Long 70.768178° 16/04/24 01:02 PM GMT +05:30</p>	 <p>Rajkot, Gujarat, India Atmiya University, Yogidham Gurukul, Kalavad Road, Rajkot, Gujarat 360005, India Lat 22.281673° Long 70.768178° 16/04/24 01:03 PM GMT +05:30</p>

Atmiya University, Rajkot-Gujarat-India

Registrar
Atmiya University
Rajkot









Main Building, B Wing, Ground Floor	41	Power Electronics & Research Lab	 <p>41 POWER ELECTRONICS & RESEARCH LAB</p> <p>Rajkot, Gujarat, India Atmiya University, Yogidham Gurukul, Kalavad Road, Rajkot, Gujarat 360005, India Lat 22.281673° Long 70.768178° 16/04/24 01:04 PM GMT +05:30</p> <p>GPS Map Camera</p>	 <p>Rajkot, Gujarat, India Atmiya University, Yogidham Gurukul, Kalavad Road, Rajkot, Gujarat 360005, India Lat 22.281673° Long 70.768178° 16/04/24 01:05 PM GMT +05:30</p> <p>GPS Map Camera</p>
Main Building, B Wing, Ground Floor	42	High Voltage Engg. Lab	 <p>42 HIGH VOLTAGE ENGG. LAB</p> <p>Rajkot, Gujarat, India Atmiya University, Yogidham Gurukul, Kalavad Road, Rajkot, Gujarat 360005, India Lat 22.281673° Long 70.768178° 16/04/24 01:06 PM GMT +05:30</p> <p>GPS Map Camera</p>	 <p>Rajkot, Gujarat, India Atmiya University, Yogidham Gurukul, Kalavad Road, Rajkot, Gujarat 360005, India Lat 22.281673° Long 70.768178° 16/04/24 01:07 PM GMT +05:30</p> <p>GPS Map Camera</p>

Atmiya University, Rajkot-Gujarat-India

Registrar
Atmiya University
Rajkot








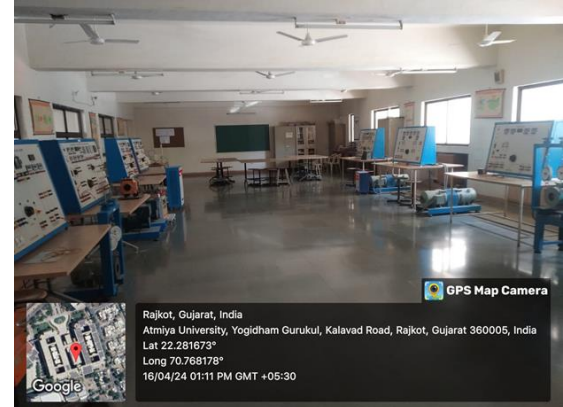
Main Building, B Wing, Ground Floor	43	Drawing Hall	 <p>43 DRAWING HALL</p> <p>Rajkot, Gujarat, India Atmiya University, Yogidham Gurukul, Kalavad Road, Rajkot, Gujarat 360005, India Lat 22.281673° Long 70.768178° 16/04/24 01:08 PM GMT +05:30</p> <p>GPS Map Camera</p>	 <p>Rajkot, Gujarat, India Atmiya University, Yogidham Gurukul, Kalavad Road, Rajkot, Gujarat 360005, India Lat 22.281673° Long 70.768178° 16/04/24 01:08 PM GMT +05:30</p> <p>GPS Map Camera</p>
Main Building, B Wing, Ground Floor	44	Electric Power System Lab	 <p>44 ELECTRICAL POWER SYSTEM LAB</p> <p>Rajkot, Gujarat, India Atmiya University, Yogidham Gurukul, Kalavad Road, Rajkot, Gujarat 360005, India Lat 22.281673° Long 70.768178° 16/04/24 02:27 PM GMT +05:30</p> <p>GPS Map Camera</p>	 <p>Rajkot, Gujarat, India Atmiya University, Yogidham Gurukul, Kalavad Road, Rajkot, Gujarat 360005, India Lat 22.281673° Long 70.768178° 16/04/24 01:09 PM GMT +05:30</p> <p>GPS Map Camera</p>

Atmiya University, Rajkot-Gujarat-India

Registrar
Atmiya University
Rajkot






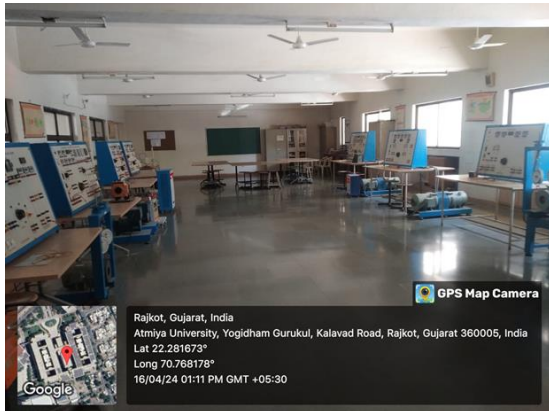
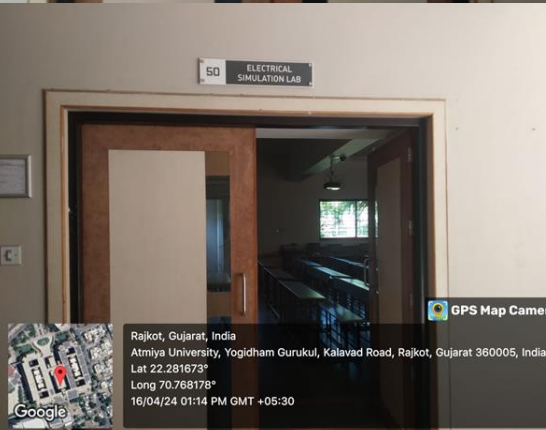

Main Building, B Wing, Ground Floor	45	Renewable Energy Sources Lab	 <p>Rajkot, Gujarat, India Atmiya University, Yogidham Gurukul, Kalavad Road, Rajkot, Gujarat 360005, India Lat 22.281673° Long 70.768178° 16/04/24 01:10 PM GMT +05:30</p>	 <p>Rajkot, Gujarat, India Atmiya University, Yogidham Gurukul, Kalavad Road, Rajkot, Gujarat 360005, India Lat 22.281673° Long 70.768178° 16/04/24 01:10 PM GMT +05:30</p>
Main Building, B Wing, Ground Floor	46	Electrical Machine Lab	 <p>Rajkot, Gujarat, India Atmiya University, Yogidham Gurukul, Kalavad Road, Rajkot, Gujarat 360005, India Lat 22.281673° Long 70.768178° 16/04/24 01:11 PM GMT +05:30</p>	 <p>Rajkot, Gujarat, India Atmiya University, Yogidham Gurukul, Kalavad Road, Rajkot, Gujarat 360005, India Lat 22.281673° Long 70.768178° 16/04/24 01:11 PM GMT +05:30</p>

Atmiya University, Rajkot-Gujarat-India

Registrar
Atmiya University
Rajkot








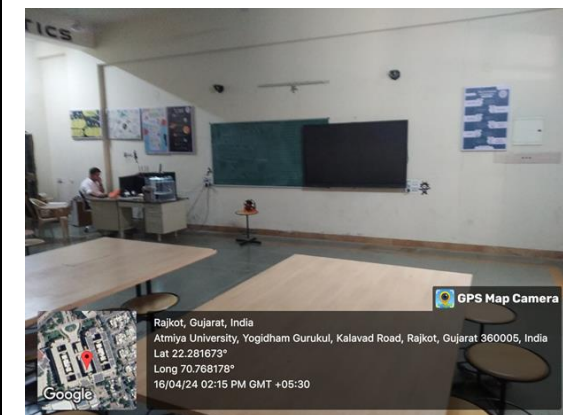
Main Building, B Wing, Ground Floor	47 & 48	Electrical Machine Lab	 <p>Rajkot, Gujarat, India Atmiya University, Yogidham Gurukul, Kalavad Road, Rajkot, Gujarat 360005, India Lat 22.281673° Long 70.768178° 16/04/24 01:13 PM GMT +05:30</p>	 <p>Rajkot, Gujarat, India Atmiya University, Yogidham Gurukul, Kalavad Road, Rajkot, Gujarat 360005, India Lat 22.281673° Long 70.768178° 16/04/24 01:11 PM GMT +05:30</p>
Main Building, B Wing, Ground Floor	50	Electrical Simulation Lab	 <p>Rajkot, Gujarat, India Atmiya University, Yogidham Gurukul, Kalavad Road, Rajkot, Gujarat 360005, India Lat 22.281673° Long 70.768178° 16/04/24 01:14 PM GMT +05:30</p>	 <p>Rajkot, Gujarat, India Atmiya University, Yogidham Gurukul, Kalavad Road, Rajkot, Gujarat 360005, India Lat 22.281673° Long 70.768178° 16/04/24 01:14 PM GMT +05:30</p>

Atmiya University, Rajkot-Gujarat-India

Registrar
Atmiya University
Rajkot









<p>Main Building, B Wing, Ground Floor</p>	<p>53 & 54</p>	<p>Ic Engine & Thermal Engg. Lab</p>	 <p>54 IC ENGINES LAB 53 THERMAL ENGG. LAB</p> <p>Rajkot, Gujarat, India Atmiya University, Yogidham Gurukul, Kalavad Road, Rajkot, Gujarat 360005, India Lat 22.281673° Long 70.768178° 16/04/24 01:17 PM GMT +05:30</p>	 <p>Rajkot, Gujarat, India Atmiya University, Yogidham Gurukul, Kalavad Road, Rajkot, Gujarat 360005, India Lat 22.281673° Long 70.768178° 16/04/24 01:17 PM GMT +05:30</p>
<p>Main Building, B Wing, Ground Floor</p>	<p>56</p>	<p>Material Technology Lab</p>	 <p>56 MATERIAL TECHNOLOGY LAB</p> <p>Rajkot, Gujarat, India Atmiya University, Yogidham Gurukul, Kalavad Road, Rajkot, Gujarat 360005, India Lat 22.281673° Long 70.768178° 16/04/24 02:14 PM GMT +05:30</p>	 <p>Rajkot, Gujarat, India Atmiya University, Yogidham Gurukul, Kalavad Road, Rajkot, Gujarat 360005, India Lat 22.281673° Long 70.768178° 16/04/24 02:15 PM GMT +05:30</p>

Atmiya University, Rajkot-Gujarat-India

Registrar
Atmiya University
Rajkot









Main Building, B Wing, Ground Floor	57	Dynamics Of Machinery Lab	 <p>Rajkot, Gujarat, India Atmiya University, Yogidham Gurukul, Kalavad Road, Rajkot, Gujarat 360005, India Lat 22.281673° Long 70.768178° 16/04/24 02:16 PM GMT +05:30</p>	 <p>Rajkot, Gujarat, India Atmiya University, Yogidham Gurukul, Kalavad Road, Rajkot, Gujarat 360005, India Lat 22.281673° Long 70.768178° 16/04/24 02:17 PM GMT +05:30</p>
Main Building, B Wing, Ground Floor	58	Thermal Engg - 2 Lab	 <p>Rajkot, Gujarat, India Atmiya University, Yogidham Gurukul, Kalavad Road, Rajkot, Gujarat 360005, India Lat 22.281673° Long 70.768178° 16/04/24 02:18 PM GMT +05:30</p>	 <p>Rajkot, Gujarat, India Atmiya University, Yogidham Gurukul, Kalavad Road, Rajkot, Gujarat 360005, India Lat 22.281673° Long 70.768178° 16/04/24 02:19 PM GMT +05:30</p>

Atmiya University, Rajkot-Gujarat-India

Registrar
Atmiya University
Rajkot








Main Building, B Wing, Ground Floor	59 (A & B)	Drawing Hall	 <p>Rajkot, Gujarat, India Atmiya University, Yogidham Gurukul, Kalavad Road, Rajkot, Gujarat 360005, India Lat 22.281673° Long 70.768178° 16/04/24 02:20 PM GMT +05:30</p>	 <p>Rajkot, Gujarat, India Atmiya University, Yogidham Gurukul, Kalavad Road, Rajkot, Gujarat 360005, India Lat 22.281673° Long 70.768178° 16/04/24 02:21 PM GMT +05:30</p>
Main Building, B Wing, Ground Floor	60 & 61	Mos & Irrigation Engg. Lab	 <p>Rajkot, Gujarat, India Atmiya University, Yogidham Gurukul, Kalavad Road, Rajkot, Gujarat 360005, India Lat 22.281673° Long 70.768178° 16/04/24 02:22 PM GMT +05:30</p>	 <p>Rajkot, Gujarat, India Atmiya University, Yogidham Gurukul, Kalavad Road, Rajkot, Gujarat 360005, India Lat 22.281673° Long 70.768178° 16/04/24 02:22 PM GMT +05:30</p>

Atmiya University, Rajkot-Gujarat-India

Registrar
Atmiya University
Rajkot








Main Building, B Wing, 1st Floor	109	Language Lab	 <p>Rajkot, GJ, India SR 23, Rain Park, Rajkot, 360005, GJ, India Lat 22.283523° Long 70.768065° 05/24/2024 12:09 PM GMT+05:30 Note : Captured by GPS Map Camera</p>	
Main Building, B Wing, 1st Floor	129	Project & Research Lab	 <p>Rajkot, Gujarat, India Atmiya University Yogi dham Gurukul Kalavad Road Lat 22.281532° Long 70.768065° 19/04/24 09:56 AM GMT +05:30</p>	 <p>Rajkot, Gujarat, India Atmiya University Yogi dham Gurukul Kalavad Road Lat 22.281532° Long 70.768065° 19/04/24 09:51 AM GMT +05:30</p>

Atmiya University, Rajkot-Gujarat-India

Registrar
Atmiya University
Rajkot









Main Building, B Wing, 1st Floor	130	Signals & System Lab	 <p>SSIP Cell 130 SIGNALS & SYSTEM LAB</p> <p>Rajkot, Gujarat, India Atmiya University Yogi dham Gurukul Kalavad Road Lat 22.281532° Long 70.768065° 19/04/24 09:50 AM GMT +05:30</p>	 <p>Rajkot, Gujarat, India Atmiya University Yogi dham Gurukul Kalavad Road Lat 22.281532° Long 70.768065° 19/04/24 09:51 AM GMT +05:30</p>
Main Building, B Wing, 1st Floor	131	Embeded System & Vlsi Lab	 <p>131 EMBEDDED SYSTEM & VLSI LAB</p> <p>Rajkot, Gujarat, India Atmiya University Yogi dham Gurukul Kalavad Road Lat 22.281532° Long 70.768065° 19/04/24 10:14 AM GMT +05:30</p>	 <p>Rajkot, Gujarat, India Atmiya University Yogi dham Gurukul Kalavad Road Lat 22.281532° Long 70.768065° 19/04/24 10:15 AM GMT +05:30</p>

Atmiya University, Rajkot-Gujarat-India

Registrar
Atmiya University
Rajkot







Main Building, B Wing, 1st Floor	132	Solar Photovoltaics Lab		
Main Building, B Wing, 1st Floor	137	Center Of Excellence In Embaded System & Robotics		

Atmiya University, Rajkot-Gujarat-India

Registrar
Atmiya University
Rajkot








Main Building, B Wing, 1st Floor	142	Language Lab		
Main Building, B Wing, 1st Floor	152	Library & Learning Center		
Main Building, B Wing, 1st Floor	157	Video & Photography Room		
Main Building, B Wing, 2nd Floor	227	Fluid Mechanics Lab		

Atmiya University, Rajkot-Gujarat-India

Registrar
Atmiya University
Rajkot





Main Building, B Wing, 2nd Floor	234	Process Instrumentation Lab	 <p>Rajkot, Gujarat, India Atmiya University, Yogidham Gurukul, Kalavad Road, Rajkot, Gujarat 360005, India Lat 22.281673° Long 70.768178° 18/04/24 10:33 AM GMT +05:30</p>	 <p>Rajkot, Gujarat, India Atmiya University, Yogidham Gurukul, Kalavad Road, Rajkot, Gujarat 360005, India Lat 22.281673° Long 70.768178° 18/04/24 10:34 AM GMT +05:30</p>
Main Building, B Wing, 2nd Floor	235	Project Lab	 <p>Rajkot, Gujarat, India Atmiya University, Yogidham Gurukul, Kalavad Road, Rajkot, Gujarat 360005, India Lat 22.281673° Long 70.768178° 18/04/24 10:33 AM GMT +05:30</p>	 <p>Rajkot, Gujarat, India Atmiya University, Yogidham Gurukul, Kalavad Road, Rajkot, Gujarat 360005, India Lat 22.281673° Long 70.768178° 18/04/24 10:34 AM GMT +05:30</p>





Main Building, A Wing, 4th Floor	415	Pharmaceutical Chemistry Lab – I	 <p>Rajkot, Gujarat, India 3-68, Satya Sai Hospital Rd, Maruti Nagar, Nana Mava, Rajkot, Gujarat 360005, India Lat 22.282023° Long 70.768438° 19/12/23 09:31 AM GMT +05:30</p>	 <p>Rajkot, Gujarat, India 3-68, Satya Sai Hospital Rd, Maruti Nagar, Nana Mava, Rajkot, Gujarat 360005, India Lat 22.282048° Long 70.768476° 19/12/23 09:31 AM GMT +05:30</p>
--	-----	--	--	---

Atmiya University, Rajkot-Gujarat-India

Registrar
Atmiya University
Rajkot





Science Building , Wing, 1st Floor	121	PGDMLT Lab		
---------------------------------------	-----	------------	--	--

Atmiya University, Rajkot-Gujarat-India

Registrar
Atmiya University
Rajkot






				
Science Building, Wing, 1st Floor	122	UG Microbiology Lab		

Atmiya University, Rajkot-Gujarat-India

Registrar
Atmiya University
Rajkot






<p>Science Building, Wing, 1st Floor</p>	<p>123</p>	<p>UG Microbiology Lab</p>		 <p><small>GPS Map Camera</small></p> <p><small>Rajkot, Gujarat, India Yogidham Gurukul Campus, Kalavad Rd, Nandanavan Society, Maruti Nagar, Nana Mava, Rajkot, Gujarat 360005, India Lat 22.281351° Long 70.766832° 16/04/24 09:36 AM GMT +05:30</small></p>
--	------------	------------------------------------	--	---

Atmiya University, Rajkot-Gujarat-India

Registrar
Atmiya University
Rajkot






Science Building, Wing, 2nd Floor	218	UG Microbiology Lab		 <p>Rajkot, Gujarat, India 3-68, Satya Sai Hospital Rd, Maruti Nagar, Nana Mava, Rajkot, Gujarat 360005, India Lat 22.281985° Long 70.768368° 16/04/24 09:21 AM GMT +05:30</p>
Science Building, Wing, 2nd Floor	219	UG Microbiology Lab		

Atmiya University, Rajkot-Gujarat-India

Registrar
Atmiya University
Rajkot





<p>Science Building, Wing, 2nd Floor</p>	<p>220</p>	<p>Microbiology Lab</p>		
--	------------	-------------------------	--	---

Atmiya University, Rajkot-Gujarat-India

Registrar

**Atmiya University
Rajkot**





**ATMIYA
UNIVERSITY**

**NAAC – Cycle – 1
AISHE: U-0967**


Criterion- 3

R, I & E

KI 3.3

M 3.3.1

--	--	--	--





Atmiya University, Rajkot-Gujarat-India

Registrar
Atmiya University
Rajkot






Main Building, B Wing Wing, 3rd Floor	326A	PG Microbiology Lab		
---	------	------------------------	--	---

Atmiya University, Rajkot-Gujarat-India

Registrar
Atmiya University
Rajkot







Main Building, B Wing Wing, 3rd Floor	326B	PG Microbiology Lab		
---	------	------------------------	--	---

Atmiya University, Rajkot-Gujarat-India

Registrar
Atmiya University
Rajkot






Main Building, B Wing Wing, 3rd Floor	326C	PG Microbiology Lab		 <small>Rajkot, Gujarat, India 3-66, Satya Sai Hospital Rd, Maruti Nagar, Nana Mava, Rajkot, Gujarat 360005, India Lat 22.281597° Long 70.768436° 16/04/24 09:53 AM GMT +05:30</small>
---	------	------------------------	--	--

Atmiya University, Rajkot-Gujarat-India

Registrar
Atmiya University
Rajkot






Main Building, B Wing Wing, 3rd Floor	326D	PG Microbiology Lab		 <p>Rajkot, Gujarat, India 3-66, Satya Sai Hospital Rd, Maruti Nagar, Nana Mava, Rajkot, Gujarat 360005, India Lat 22.281597° Long 70.768436° 16/04/24 09:54 AM GMT +05:30</p>
---	------	------------------------	--	---

Atmiya University, Rajkot-Gujarat-India

Registrar
Atmiya University
Rajkot







Science Building, Wing, 2nd Floor	216	Microbiology Lab		 <p>GPS Map Camera Rajkot, Gujarat, India Yogidham Gurukul, Maruti Nagar, Nana Mava, Rajkot, Gujarat 360005, India Lat 22.281572° Long 70.766889° 16/04/24 12:06 PM GMT +05:30</p>
Science Building, Wing, 2nd Floor	217	Microbiology Lab		 <p>GPS Map Camera Rajkot, Gujarat, India Yogidham Gurukul, Maruti Nagar, Nana Mava, Rajkot, Gujarat 360005, India Lat 22.281558° Long 70.766915° 16/04/24 12:05 PM GMT +05:30</p>

Atmiya University, Rajkot-Gujarat-India

Registrar
Atmiya University
Rajkot





				
Science Building, Wing, 3rd Floor	306	Microbiology Lab		

Atmiya University, Rajkot-Gujarat-India

Registrar
Atmiya University
Rajkot





--	--	--	--	--

Atmiya University, Rajkot-Gujarat-India

Registrar
Atmiya University
Rajkot






<p>Science Building, Wing, 2nd Floor</p>	<p>210</p>	<p>Biotechnology Lab (Special Facility- Animal Tissue Culture Lab)</p>		
--	------------	--	--	--

Atmiya University, Rajkot-Gujarat-India

Registrar
Atmiya University
Rajkot







<p>Science Building, Wing, 2nd Floor</p>	<p>204 (Asceptic Room)</p>	<p>Biotechnology Lab (Special Facility- Plant Tissue Culture Lab)</p>	 <p>Plant Tissue Culture Facility</p> <p>Rajkot, Gujarat, India Yogidham Gurukul Campus, Kalavad Rd, Nandanavan Society, Maruti Nagar, Nana Mava, Rajkot, Gujarat 360005, India Lat 22.281536° Long 70.766932° 25/05/24 12:08 PM GMT +05:30</p>	 <p>Yogidham Gurukul, Maruti Nagar, Nana Mava, Rajkot, Gujarat 360005, India 15 Apr 2024 03:36 PM few clouds 38.0 °C</p>
<p>Science Building, Wing, 2nd Floor</p>	<p>109</p>	<p>Biotechnology Lab (Special Facility- Bioinformatics Lab)</p>	 <p>109 BIOINFORMATIC LAB</p> <p>Rajkot, Gujarat, India Yogidham Gurukul Campus, Kalavad Rd, Nandanavan Society, Maruti Nagar, Nana Mava, Rajkot, Gujarat 360005, India Lat 22.281536° Long 70.766884° 25/05/24 12:10 PM GMT +05:30</p>	 <p>Yogidham Gurukul, Maruti Nagar, Nana Mava, Rajkot, Gujarat 360005, India 16 Apr 2024 12:28 PM clear sky 37.0 °C</p>

Atmiya University, Rajkot-Gujarat-India

Registrar
Atmiya University
Rajkot





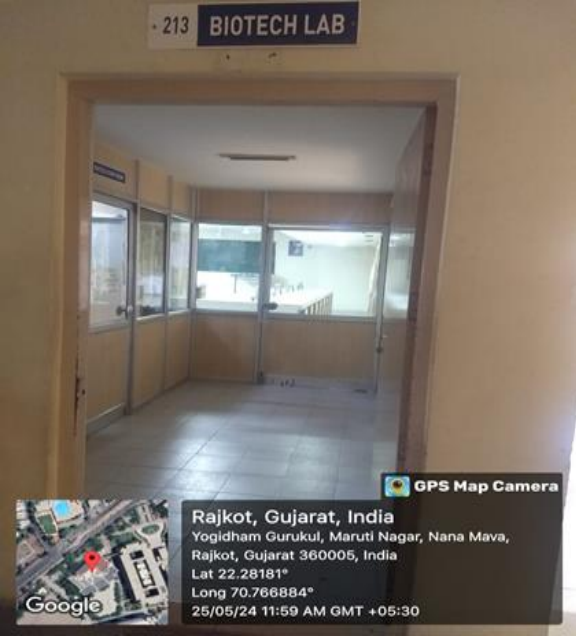



<p>Science Building, Wing, 2nd Floor</p>	<p>207</p>	<p>Ug Biotechnology Lab (Bsc Lab 1)</p>	 <p>B.Sc. Laboratory-I</p> <p>Rajkot, Gujarat, India Yogidham Gurukul, Maruti Nagar, Nana Mava, Rajkot, Gujarat 360005, India Lat 22.28171° Long 70.766801° 25/05/24 12:01 PM GMT +05:30</p>	 <p>Yogidham Gurukul Campus, Kalavad Rd, Nandanavan Society, Maruti Nagar, 15 Apr 2024 03:50 PM few clouds 38.0 °C</p>
--	------------	---	--	---

Atmiya University, Rajkot-Gujarat-India

Registrar
Atmiya University
Rajkot









<p>Science Building, Wing, 2nd Floor</p>	<p>213</p>	<p>Ug Biotechnology Lab</p>	 <p>213 BIOTECH LAB</p> <p>Rajkot, Gujarat, India Yogidham Gurukul, Maruti Nagar, Nana Mava, Rajkot, Gujarat 360005, India Lat 22.28181° Long 70.768884° 25/05/24 11:59 AM GMT +05:30</p>	 <p>Yogidham Gurukul, Maruti Nagar, Nana Mava, Rajkot, Gujarat 360005, India 15 Apr 2024 03:01 PM few clouds 38.0 °C</p>
<p>Main Building, B Wing Wing, 3rd Floor</p>	<p>326</p>	<p>PG Biotechnology Lab</p>		 <p>7QJ9+M6X, Maruti Nagar, Nana Mava, Rajkot, Gujarat 360005, India 16 Apr 2024 11:31 AM scattered clouds 35.0 °C</p>

Atmiya University, Rajkot-Gujarat-India

Registrar
Atmiya University
Rajkot





<p>Science Building, Wing, 2nd Floor</p>	<p>215</p>	<p>Aseptic Lab</p>	 <p>Aseptic Room</p> <p>Rajkot, Gujarat, India Yogidham Gurukul, Maruti Nagar, Nana Mava, Rajkot, Gujarat 360006, India Lat 22.281452° Long 70.767055° 29/05/24 01:52 PM GMT +05:30</p>	 <p>Rajkot, Gujarat, India Yogidham Gurukul, Maruti Nagar, Nana Mava, Rajkot, Gujarat 360006, India Lat 22.281452° Long 70.767055° 29/05/24 01:53 PM GMT +05:30</p>
<p>Science Building, Wing, 2nd Floor</p>	<p>215</p>	<p>Genetic Engineering Lab</p>	 <p>Genetic Engineering Lab</p> <p>Rajkot, Gujarat, India Yogidham Gurukul Campus, Kalavad Rd, Nandanavan Society, Maruti Nagar, Nana Mava, Rajkot, Gujarat 360006, India Lat 22.281504° Long 70.766917° 29/05/24 01:51 PM GMT +05:30</p>	 <p>Rajkot, Gujarat, India Yogidham Gurukul, Maruti Nagar, Nana Mava, Rajkot, Gujarat 360006, India Lat 22.281493° Long 70.766989° 29/05/24 01:52 PM GMT +05:30</p>

Atmiya University, Rajkot-Gujarat-India

Registrar
Atmiya University
Rajkot





Main Building, A Wing, 4th Floor	416	Pharmaceutical Chemistry Lab – Ii	 <p>Rajkot, Gujarat, India 3-68, Satya Sai Hospital Rd, Maruti Nagar, Nana Mava, Rajkot, Gujarat 360006, India Lat 22.28169° Long 70.768476° 19/12/23 09:31 AM GMT +05:30</p>	 <p>Rajkot, Gujarat, India 3-68, Satya Sai Hospital Rd, Maruti Nagar, Nana Mava, Rajkot, Gujarat 360006, India Lat 22.282023° Long 70.768438° 19/12/23 09:31 AM GMT +05:30</p>
Main Building, A Wing, 4th Floor	417-A	Pharmacology Lab	 <p>Rajkot, Gujarat, India 3-66, Satya Sai Hospital Rd, Maruti Nagar, Nana Mava, Rajkot, Gujarat 360006, India Lat 22.281785° Long 70.768528° 19/12/23 09:29 AM GMT +05:30</p>	 <p>Rajkot, Gujarat, India 3-68, Satya Sai Hospital Rd, Maruti Nagar, Nana Mava, Rajkot, Gujarat 360006, India Lat 22.2819° Long 70.768527° 19/12/23 09:30 AM GMT +05:30</p>





<p>Main Building, A Wing, 4th Floor</p>	<p>417 – B</p>	<p>Human Anatomy & Physiology Lab</p>	 <p>Rajkot, Gujarat, India 3-66, Satya Sai Hospital Rd, Maruti Nagar, Nana Mava, Rajkot, Gujarat 360005, India Lat 22.281765° Long 70.768528° 19/12/23 09:29 AM GMT +05:30</p>	 <p>Rajkot, Gujarat, India 3-66, Satya Sai Hospital Rd, Maruti Nagar, Nana Mava, Rajkot, Gujarat 360005, India Lat 22.281763° Long 70.768861° 19/12/23 09:28 AM GMT +05:30</p>
---	----------------	---	--	---

Atmiya University, Rajkot-Gujarat-India

Registrar
Atmiya University
Rajkot





Main Building, A Wing, 4th Floor	418	Pharmacognosy Lab	 <p>Rajkot, Gujarat, India 3-66, Satya Sai Hospital Rd, Maruti Nagar, Nana Mava, Rajkot, Gujarat 360005, India Lat 22.281562° Long 70.76842° 19/12/23 09:28 AM GMT +05:30</p>	 <p>Rajkot, Gujarat, India 3-66, Satya Sai Hospital Rd, Maruti Nagar, Nana Mava, Rajkot, Gujarat 360005, India Lat 22.281783° Long 70.768561° 19/12/23 09:28 AM GMT +05:30</p>
--	-----	----------------------	---	---

Atmiya University, Rajkot-Gujarat-India

Registrar
Atmiya University
Rajkot






Main Building,
A Wing, 4th
Floor

419-A

Pharmaceutics
Lab – I





Atmiya University, Rajkot-Gujarat-India

Registrar
Atmiya University
Rajkot








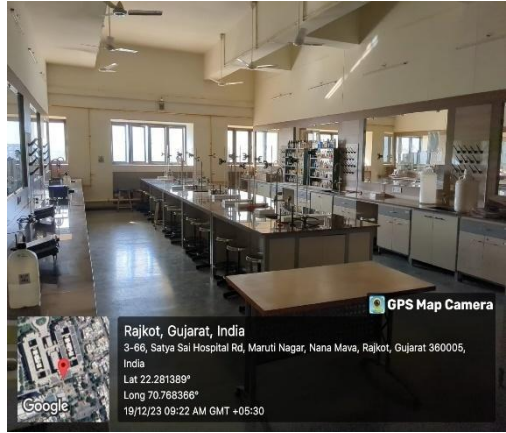
Main Building, A Wing, 4th Floor	419-B	Pharmaceutics Lab – Ii	 <p>Rajkot, Gujarat, India 308, Mahavir Park., Rajkot, Gujarat 360005, India Lat 22.28495° Long 70.772299° 19/12/23 09:27 AM GMT +05:30</p>	 <p>Rajkot, Gujarat, India 308, Mahavir Park., Rajkot, Gujarat 360005, India Lat 22.28495° Long 70.772299° 19/12/23 09:27 AM GMT +05:30</p>
--	-------	---------------------------	---	--

Atmiya University, Rajkot-Gujarat-India

Registrar
Atmiya University
Rajkot







Main Building, A Wing, 4th Floor	423-A	Central Instrumentation Room	 <p>Central Instrumentation Room</p> <p>Rajkot, Gujarat, India 70.19° 00' M, Satyasai Hospital Rd, Maruti Nagar, Nana Mava, Rajkot, Gujarat 360005, India Lat 22.28110° Long 70.768471° 20/12/23 10:59 AM GMT +05:30</p>	 <p>Rajkot, Gujarat, India 3-66, Satya Sai Hospital Rd, Maruti Nagar, Nana Mava, Rajkot, Gujarat 360005, India Lat 22.281435° Long 70.768456° 17/05/24 03:18 PM GMT +05:30</p>
Main Building, A Wing, 4th Floor	423-B	Pharmaceutical Chemistry Lab – Iii	 <p>Pharmaceutical Chemistry Lab</p> <p>Rajkot, Gujarat, India 3-66, Satya Sai Hospital Rd, Maruti Nagar, Nana Mava, Rajkot, Gujarat 360005, India Lat 22.281389° Long 70.768366° 19/12/23 09:22 AM GMT +05:30</p>	 <p>Rajkot, Gujarat, India 3-66, Satya Sai Hospital Rd, Maruti Nagar, Nana Mava, Rajkot, Gujarat 360005, India Lat 22.281389° Long 70.768366° 19/12/23 09:22 AM GMT +05:30</p>








<p>Main Building, A Wing, 4th Floor</p>	<p>423-C</p>	<p>Pharmaceutical Analysis Lab</p>		
---	--------------	--	--	---

Atmiya University, Rajkot-Gujarat-India

Registrar
Atmiya University
Rajkot







Main Building, A Wing, 4th Floor	423-D	M. Pharm. Pharmaceutics Lab		 <p>Rajkot, Gujarat, India 3-66, Satya Sai Hospital Rd, Maruti Nagar, Nana Mava, Rajkot, Gujarat 360005, India Lat 22.281405° Long 70.768086° 19/12/23 09:23 AM GMT +05:30</p>
Main Building, A Wing, 4th Floor	423-E	Machine Room	 <p>Rajkot, Gujarat, India 3-66, Satya Sai Hospital Rd, Maruti Nagar, Nana Mava, Rajkot, Gujarat 360005, India Lat 22.281395° Long 70.768426° 17/05/24 03:21 PM GMT +05:30</p>	 <p>Rajkot, Gujarat, India 7QJ9+MBX, Maruti Nagar, Nana Mava, Rajkot, Gujarat 360005, India Lat 22.281408° Long 70.768283° 17/05/24 03:21 PM GMT +05:30</p>

Atmiya University, Rajkot-Gujarat-India

Registrar
Atmiya University
Rajkot









<p>Science Building 3 rd floor</p>	<p>314</p>	<p>Laboratory</p>		
------------------------------------	------------	-------------------	---	---

Atmiya University, Rajkot-Gujarat-India

Registrar
Atmiya University
Rajkot









<p>Science Building 3 rd floor</p>	<p>315</p>	<p>Laboratory</p>		
<p>Science Building 3 rd floor</p>	<p>316</p>	<p>Laboratory</p>	 <p>Rajkot, Gujarat, India Yogidham Gurukul Campus, Kalavad Rd, Nandanavan Society, Maruti Nagar, Nana Mava, Rajkot, Gujarat 360005, India Lat 22.281561° Long 70.766886° 24/05/24 08:56 AM GMT +05:30</p>	

Atmiya University, Rajkot-Gujarat-India

Registrar
Atmiya University
Rajkot







<p>Science Building 3 rd floor</p>	<p>317</p>	<p>Laboratory</p>	 <p>317 CHEMISTRY LAB</p> <p>Rajkot, Gujarat, India Yogidham Gurukul Campus, Kalavad Rd, Nandanavan Society, Maruti Nagar, Nana Mava, Rajkot, Gujarat 360005, India Lat 22.281561° Long 70.766888° 24/05/24 08:56 AM GMT +05:30</p>	
<p>Science Building 3 rd floor</p>	<p>318</p>	<p>Research Laboratory</p>	 <p>318 RESEARCH LAB</p> <p>Rajkot, Gujarat, India Yogidham Gurukul Campus, Kalavad Rd, Nandanavan Society, Maruti Nagar, Nana Mava, Rajkot, Gujarat 360005, India Lat 22.281561° Long 70.766888° 24/05/24 08:57 AM GMT +05:30</p>	

Atmiya University, Rajkot-Gujarat-India

Registrar
Atmiya University
Rajkot







<p>Science Building 3rd floor</p>	<p>305</p>	<p>Physical Laboratory</p>	 <p>GPS Map Camera Rajkot, Gujarat, India 7QJ8+VC5, Kalavad Rd, Nandanavan Society, Ram Park, Rajkot, Gujarat 360005, India Lat 22.282033° Long 70.765968° 24/05/24 08:48 AM GMT +05:30</p>	 <p>GPS Map Camera Rajkot, Gujarat, India Yogidham Gurukul, Maruti Nagar, Nana Mava, Rajkot, Gujarat 360005, India Lat 22.28163° Long 70.766914° 24/05/24 08:48 AM GMT +05:30</p>
-----------------------------------	------------	----------------------------	--	--

Atmiya University, Rajkot-Gujarat-India

Registrar
Atmiya University
Rajkot







<p>Science Building, Ground floor</p>	<p>8</p>	<p>Laboratory</p>	 <p>08 CHEMISTRY LAB</p> <p>Rajkot, Gujarat, India 7QJ8+VC5, Kalavad Rd, Nandanavan Society, Ram Park, Rajkot, Gujarat 360005, India Lat 22.282033° Long 70.765968° 24/05/24 08:45 AM GMT +05:30</p>	 <p>Rajkot, Gujarat, India 7QJ8+VC5, Kalavad Rd, Nandanavan Society, Ram Park, Rajkot, Gujarat 360005, India Lat 22.282033° Long 70.765968° 24/05/24 08:45 AM GMT +05:30</p>
---	----------	-------------------	---	---

Atmiya University, Rajkot-Gujarat-India

Registrar
Atmiya University
Rajkot







<p>Science Building Ground floor</p>	<p>9</p>	<p>Laboratory</p>	 <p>09 CHEMISTRY LAB</p> <p>Rajkot, Gujarat, India 7QJ8+VC5, Kalavad Rd, Nandanavan Society, Ram Park, Rajkot, Gujarat 360005, India Lat 22.282033° Long 70.765968° 24/05/24 08:45 AM GMT +05:30</p> <p>GPS Map Camera</p>	 <p>Rajkot, Gujarat, India 7QJ8+VC5, Kalavad Rd, Nandanavan Society, Ram Park, Rajkot, Gujarat 360005, India Lat 22.282033° Long 70.765968° 24/05/24 08:45 AM GMT +05:30</p> <p>GPS Map Camera</p>
--	----------	-------------------	---	--

Atmiya University, Rajkot-Gujarat-India

Registrar
Atmiya University
Rajkot







<p>Science Building, Ground floor</p>	<p>14</p>	<p>Laboratory</p>	 <p>Rajkot, Gujarat, India 7QJ8+VC5, Kalavad Rd, Nandanavan Society, Ram Park, Rajkot, Gujarat 360005, India Lat 22.282033° Long 70.765968° 24/05/24 08:46 AM GMT +05:30</p>	 <p>Rajkot, Gujarat, India 7QJ8+VC5, Kalavad Rd, Nandanavan Society, Ram Park, Rajkot, Gujarat 360005, India Lat 22.282033° Long 70.765968° 24/05/24 08:46 AM GMT +05:30</p>
---	-----------	-------------------	---	--

Atmiya University, Rajkot-Gujarat-India

Registrar
Atmiya University
Rajkot





<p>Science Building, Ground floor</p>	<p>22</p>	<p>Dissertation Laboratory</p>	 <p>22 CHEMISTRY LAB</p> <p>Rajkot, Gujarat, India Yogidham Gurukul, Maruti Nagar, Nana Mava, Rajkot, Gujarat 360005, India Lat 22.281591° Long 70.766687° 25/05/24 02:13 PM GMT +05:30</p>	 <p>Rajkot, Gujarat, India Yogidham Gurukul, Maruti Nagar, Nana Mava, Rajkot, Gujarat 360005, India Lat 22.281591° Long 70.766687° 25/05/24 02:13 PM GMT +05:30</p>
---	-----------	--------------------------------	--	--

Atmiya University, Rajkot-Gujarat-India

Registrar
Atmiya University
Rajkot





<p>Science Building, Ground floor</p>	<p>06</p>	<p>Pilot Plant Laboratory</p>		
---	-----------	-------------------------------	--	--

Atmiya University, Rajkot-Gujarat-India

Registrar
Atmiya University
Rajkot





<p>Science Building, C Wing, Third floor</p>	<p>319</p>	<p>Electroplating Laboratory</p>		
--	------------	----------------------------------	--	--

Atmiya University, Rajkot-Gujarat-India

Registrar
Atmiya University
Rajkot

